













# GL285/Watt's Mill/Hodgson Rd. to Darlington

Untitled layer

-  North Country Trail
-  Start Point at State Line
-  Watt's Mill 1st
-  Cannelton Rd. Parking
-  Hodgson Rd. - 2nd
-  Indian Rock
-  Route 168 Trailhead
-  Cannelton Rd. Access
-  Booth Hill
-  Vista
-  Seceder Cemetery Parking
-  Darlington - Finish

